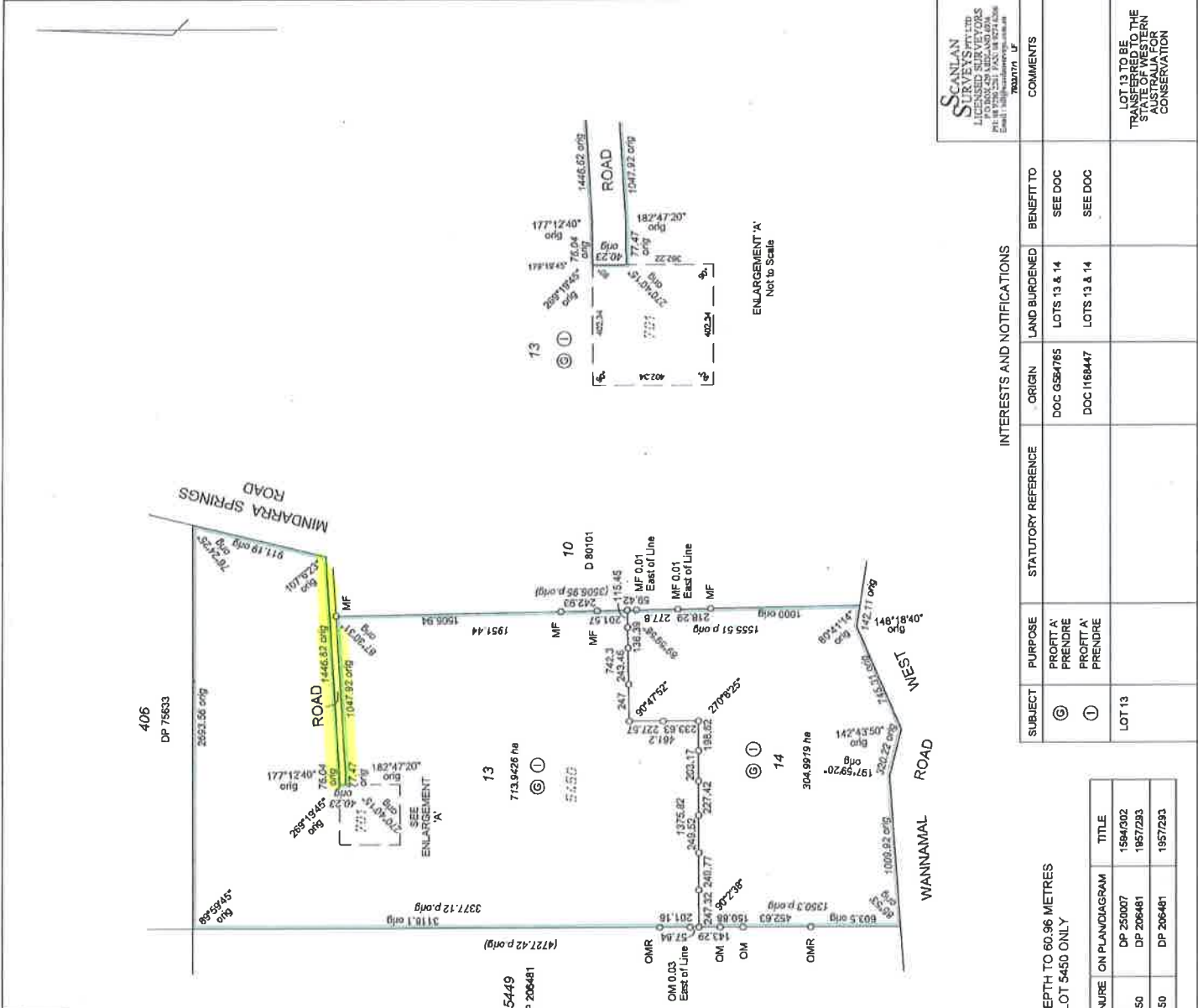


TYPE FREEHOLD S.S.A. NO	
PURPOSE SUBDIVISION	
PLAN OF	<b>LOTS 13 &amp; 14</b>
FORMER TENURE	SEE TABLE
LOCAL AUTHORITY	SHIRE OF GINGIN
LOCALITY	BOONANARRING
D.O.L. FILE	
FIELD RECORD	139665
SURVEYOR'S CERTIFICATE - REG 54	W.M. SCANLAN
hereby certify that this plan is accurate and is a correct representation of the - (a) "survey; and/or (b) "calculations from measurements recorded in the field records; (c) delete if (inapplicable) undertaken for the purposes of this plan and that it complies with the relevant written law(s) in relation to which it is lodged.	
LICENSED SURVEYOR	DATE
20.10.17	300592
DATE	ASSESS No.
I.S.C.	
EXAMINED	DATE
E. Milewska	28.11.2017
WESTERN AUSTRALIAN PLANNING COMMISSION	
FILE	155284
Delegated under S.16 PAD Act 2005 DATE 01-Nov-2018	
IN ORDER FOR DEALINGS	
SUBJECT TO	Transfer of Lot 13
FOR INSPECTOR OF PLANS AND SURVEYS	DATE
	2.11.2018
APPROVED	



AMENDMENT	AUTHORISED BY	DATE
2	W. SCANLAN	30/11/2017
AUDIT REQUIREMENTS		

SUBJECT	PURPOSE	STATUTORY REFERENCE	ORIGIN	LAND BURDENED	BENEFIT TO	COMMENTS
⑥	PROFIT A' PRENDRE		DOC 6564765	LOTS 13 & 14	SEE DOC	
①	PROFIT A' PRENDRE		DOC 1168447	LOTS 13 & 14	SEE DOC	
LOT 13						LOT 13 TO BE TRANSFERRED TO THE STATE GOVERNMENT OF AUSTRALIA FOR CONSERVATION

LOT	FORMER TENURE	ON PLANDIAGRAM	TITLE
13	LOT 701	DP 250007	1594/302
	PT LOT 5450	DP 206481	1957/293
14	PT LOT 5450	DP 206481	1957/293

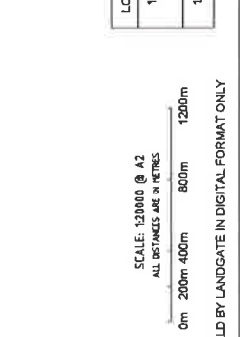
  

LIMITED IN DEPTH TO 60.96 METRES AS TO LOT 5450 ONLY

SCALE: 1:2000 @ A2  
ALL DISTANCES ARE IN METRES

0m 200m 400m 800m 1200m

HELD BY LANDGATE IN DIGITAL FORMAT ONLY

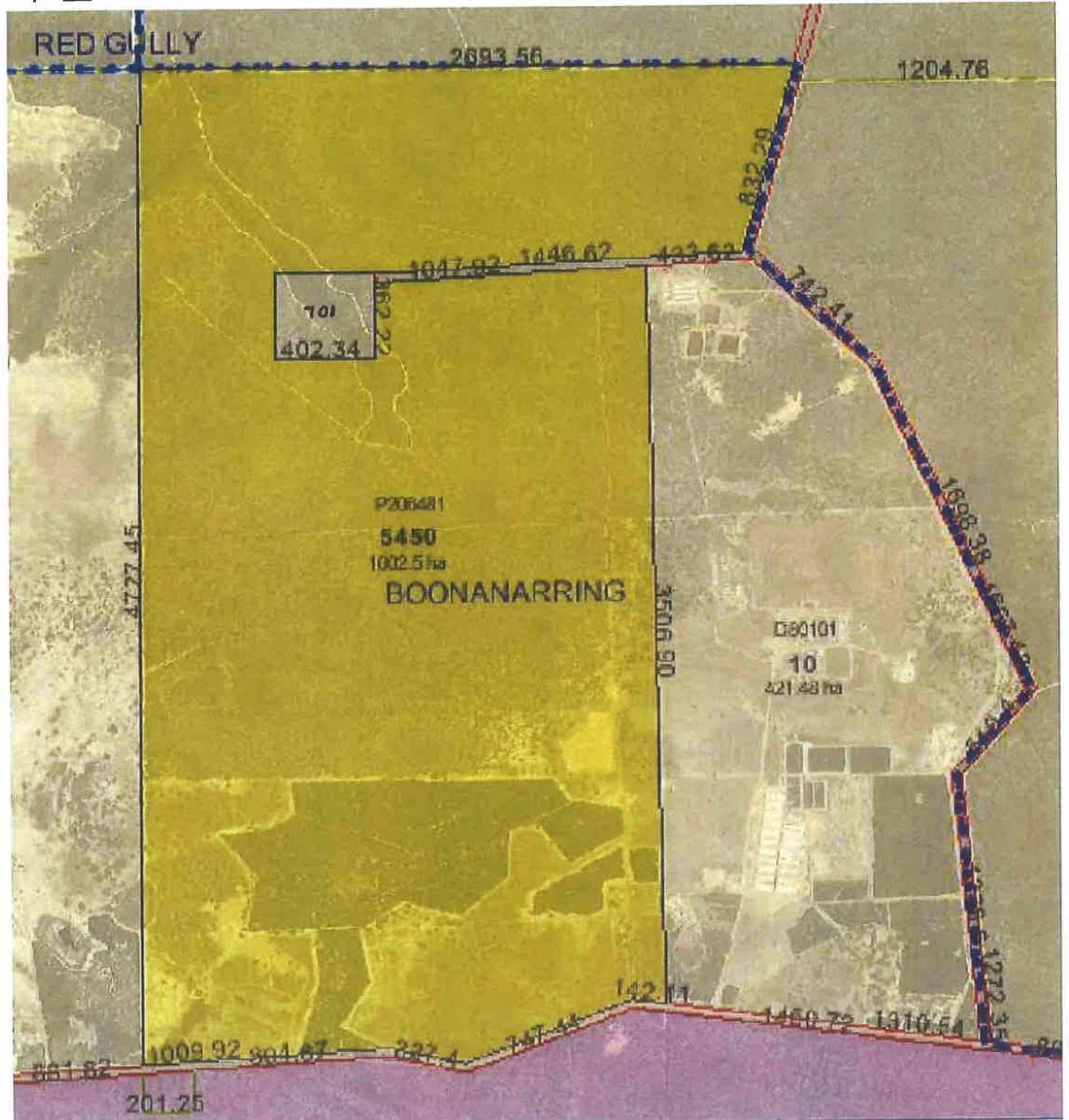


SCANLAN SURVEYS PTY LTD  
LICENSED SURVEYORS  
S.18 Licensed Surveyors Act 1909  
151-153 WILSON ST. PERTH WA 6000  
Email: info@scanlansurveys.com.au  
Phone: 08 9447 1111

Window Show/Hide

Cadastral Parcels

Map help



Scale 1: 43,918    Latitude: -31.151676    Longitude    3 records selected